








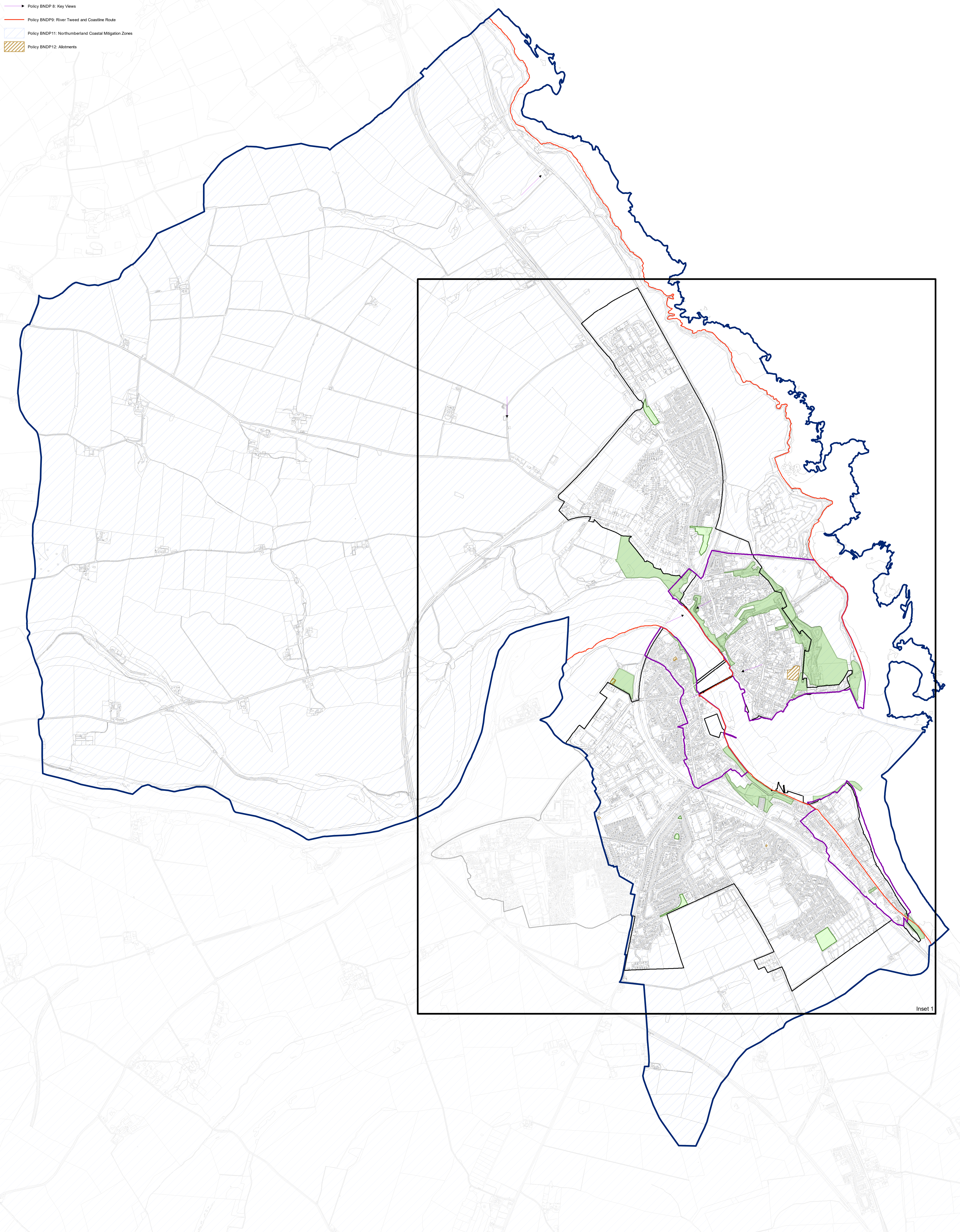


Scale @ A0:1:8,500

-  Neighbourhood Plan Area
-  Policy BNDP2: Conservation Areas
-  Policy BNDP5: Settlement Boundary
-  Policy BNDP6: Local Green Space
-  Policy BNDP7: Protected Open Space
-  Policy BNDP8: Key Views
-  Policy BNDP9: River Tweed and Coastline Route
-  Policy BNDP11: Northumberland Coastal Mitigation Zones
-  Policy BNDP12: Allotments



Inset 1